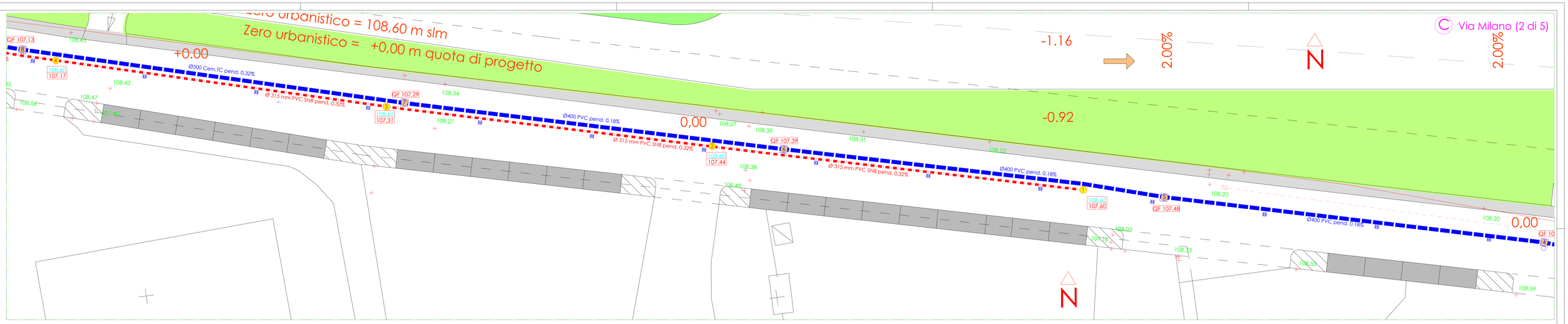

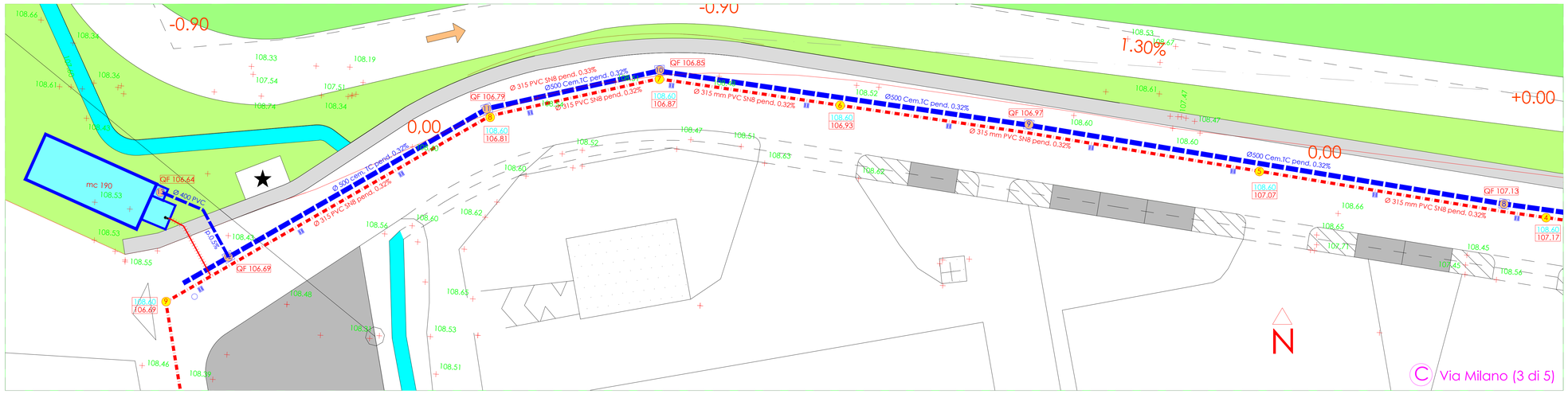

LEGENDA :

- NUOVI COLLETTORI PER ACQUE METEORICHE
- NUOVI COLLETTORI PER ACQUE REFLUE
- COLLETTORI PER ACQUE REFLUE ESISTENTI
- COLLETTORI PER ACQUE METEORICHE ESISTENTI
- CADITOIA STRADALE CON FORATA IN GHISA CLASSE D 400
- VASCA DISOLEATRICE
- POZZETTO SEPARATORE E VASCA ACCUMULO PRIMA PIOGGIA
- mc 190 VASCA VOLANO DI VIA MILANO
- CAMERETTA D'ISPEZIONE
- POZZO PERDENTE
- NODI DI RIFERIMENTO RETE METEORICA
- NODI DI RIFERIMENTO RETE REFLUE
- 108.60 107.60 QUOTE TERRENO E SCORRIMENTO ACQUE REFLUE
- QF 107.73 QUOTE SCORRIMENTO ACQUE METEORICHE

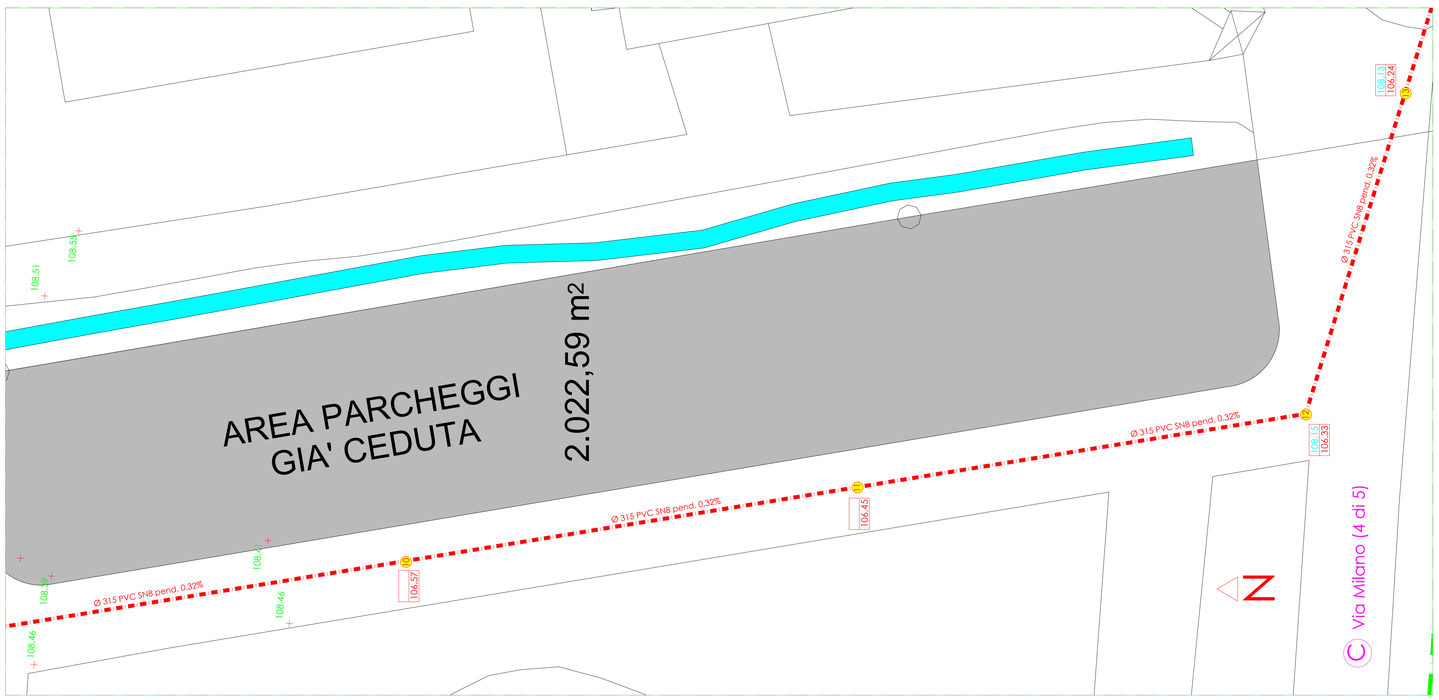

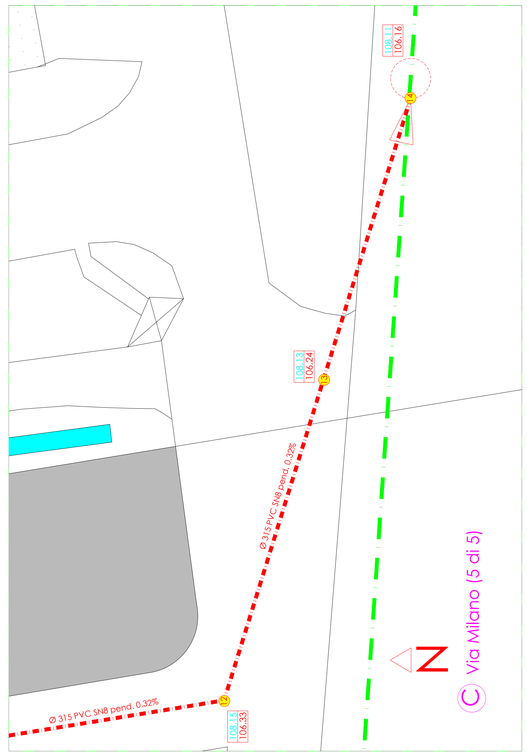

Indice / Index	Date / Date	Nom / Name	Approuvé par / Approved by	
Ind. 0	07/07/2021	A.R	G.G	Première diffusion
				Prima emissione lottizzazione in variante ATP02

MAITRE D'OUVRAGE

ing srl
Dott. Ing. Gabriele Ghilardi
via G. Falcone n.12/14/16 - 24048-Treviolo (Bg)
Tel: 035.215736 - Fax 035.3831266 - e-mail: info@ingsrl.it
Albo Ingegneri di Bergamo n.1796

MAITRE D'OEUVRE

BATI CALVENZANO
Via Giulio Natta 10/12
27010 Vellezzo Bellini
Tél. : 03 87 23 12 39
Fax : 03 87 24 26 97

Nom de la plate-forme / *Name of platform*

CVZ - CALVENZANO

CVZ - CALVENZANO (VIA MILANO, SNC - 20040 CALVENZANO (BG)

Tranche / *Phase*: PR.U

Contenu de la tranche / *Content of the phase*: ATTUAZIONE URBANISTICA
PIANO DI LOTTIZZAZIONE DI VIA MILANO
IN VARIANTE ALL'AMBITO ATP02

Plan de situation synthétique / *Synthetic drawing location*

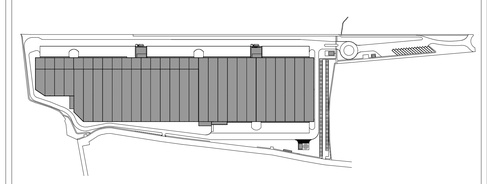

Type de phase / *Type of project phase*	Indice / *Index*	Date de / *of révision*
ING srl	0	

Nom du plan / *Drawing name*

PLANIMETRIA RETI DI DRENAGGIO DI VIA MILANO - TRATTI SUCCESSIVI AL PRIMO (4)

Créé le / *Created on* : 07.07.2021

Dessiné par / *Drawn by* :

Echelle / *Scale* : 1:200

Approuvé par / *Approved by* : G.G.

Ce document est strictement confidentiel et ne peut être communiqué, copié ou reproduit sans l'accord écrit de NG Concept

This document is strictly confidential and may not be disclosed, copied or reproduced without the written consent of NG Concept

TAV. 04

Fichier / *File* : Plani Reti Drenaggio 07_211